

# Race Route Graphics







# Pagosa Start

37°17.759'N 107°03.039 W



# Turn One

37° 16.317' N 107° 03.831' W

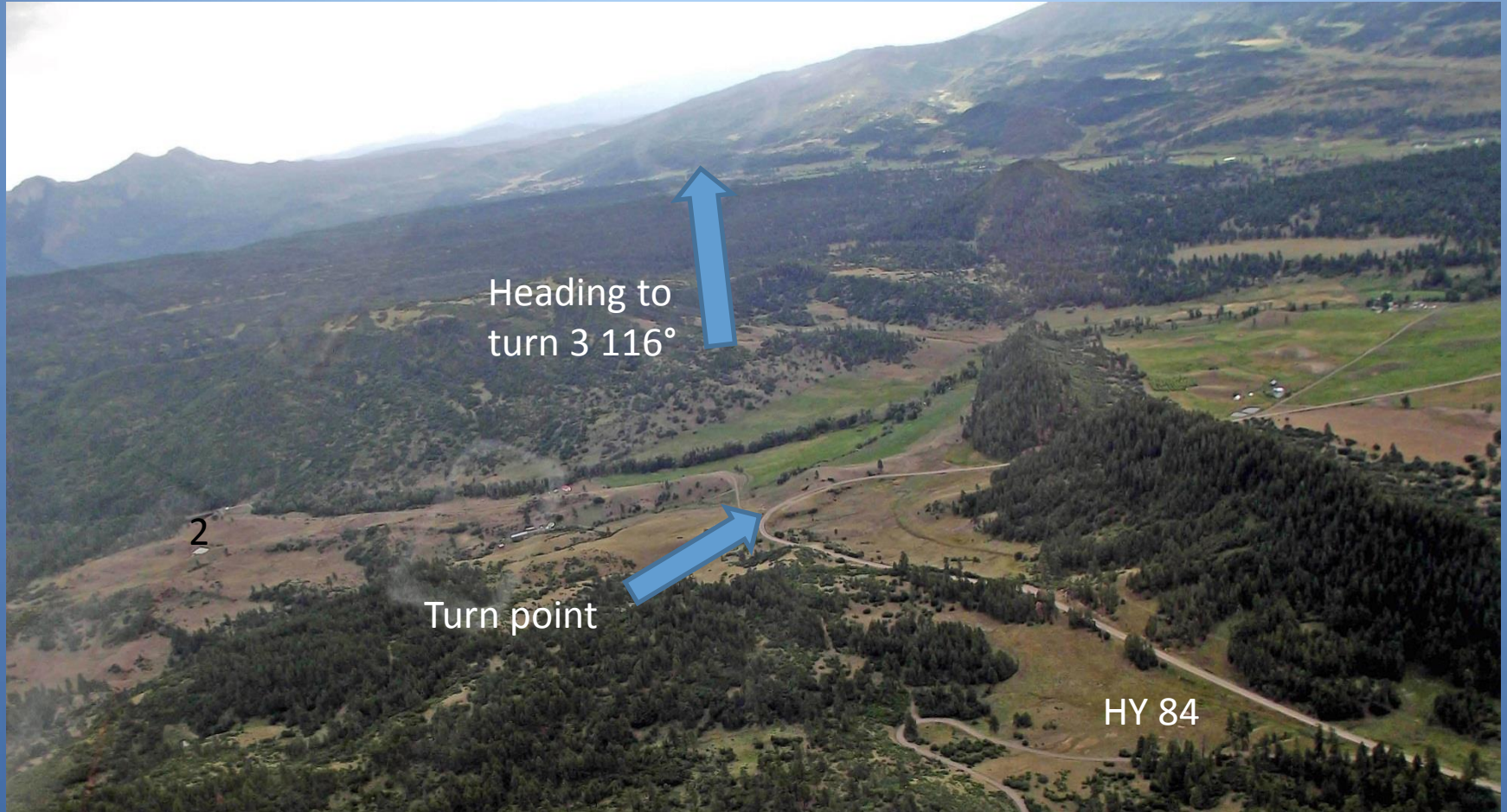


**Note:** DO NOT turn until you have passed Piedra Rd.  
Please climb to 8500 for clearance over populated areas



# Approaching Turn Two “Big Bend”

37° 04.340' N 106° 49.552' W Elev:7625



**Note:** Turn two is hidden by a ridge until quite close. Use Hwy 84 on right as funnel nav.


# Turn Two





# Approaching Turn Three “Eastside Airport”

36° 55.389' N 106° 33.599' W Elevation: 8038



**Note:** Runway parallels SR 17

# Turn Three



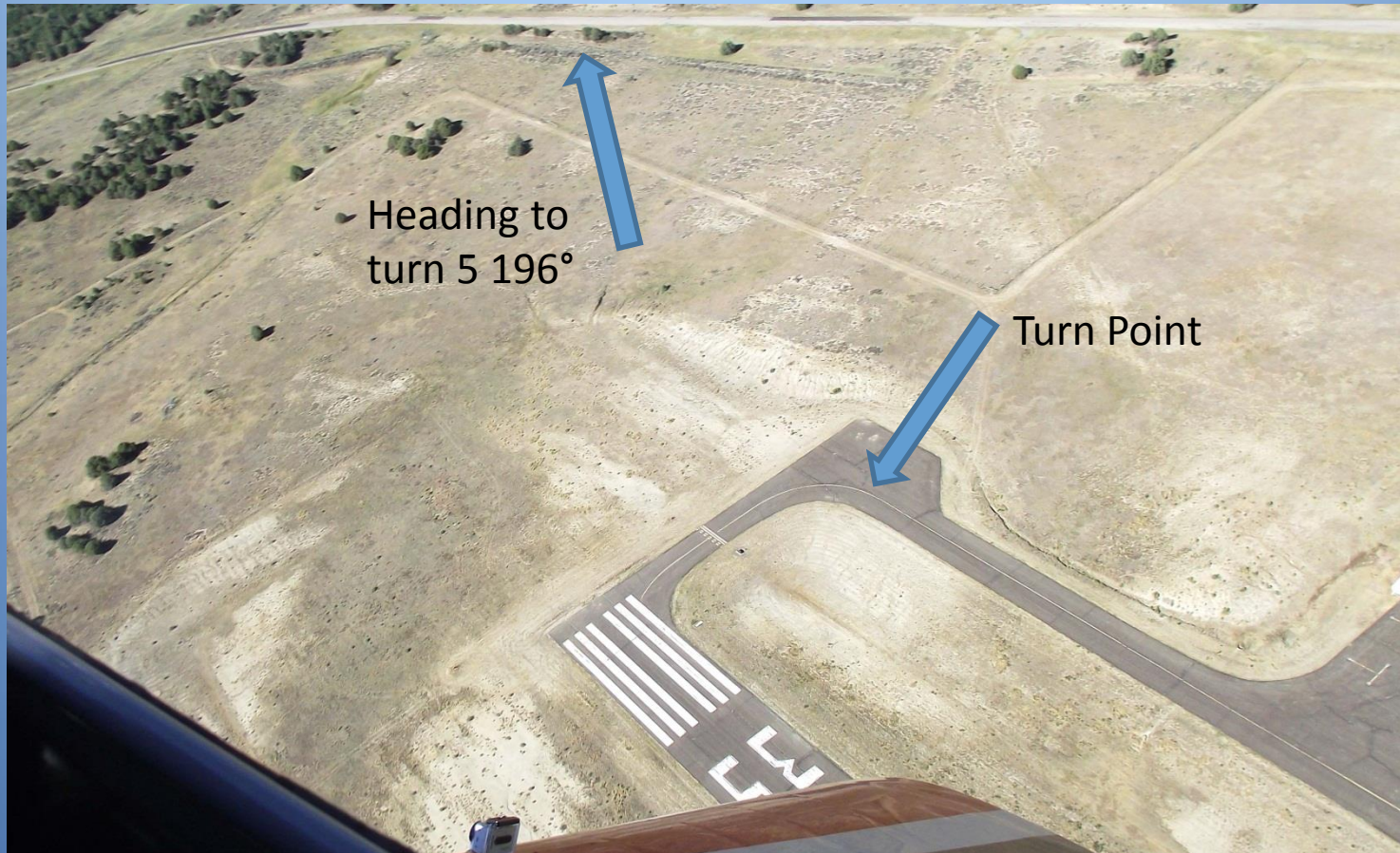


# Approaching turn 4 “Jicarilla Airport”

36° 49.106′ N 106° 53.125′ Elevation 7618




# Turn Four






# Approaching Turn 5 “Jeff Davis Airport”

36° 27.846 N 107° 0.825' W Elevation 7610



Note: A Carbon Cub with Corner Judge will be parked at the airfield. The turn point is the building with the green roof

# Turn Five



Did you see the Carbon Cub – The Turn Judges' Airplane?



# Approaching Turn Six “Navajo Lake Apt”

36°48.456' N 107°39.062' W Elevation: 6480



# Turn Six




Heading to  
finish  
029° Heading

Turn Point



# Looking Toward Finish “Capote Lake”

37° 11.997' N 107° 15.375 W Elev: 6637



**Note:** On your left is the Archeological site called Chimney Rock. It was an Indian lunar observatory. Daily tours through September.

# Approaching Finish

37° 11.977' N 107° 15.375' W Elev: 6637





# 5. Pagosa 160 Finish Point

## Fly to the right of the Orange Tarp

(Do not overfly the Timing & Scoring dock)

